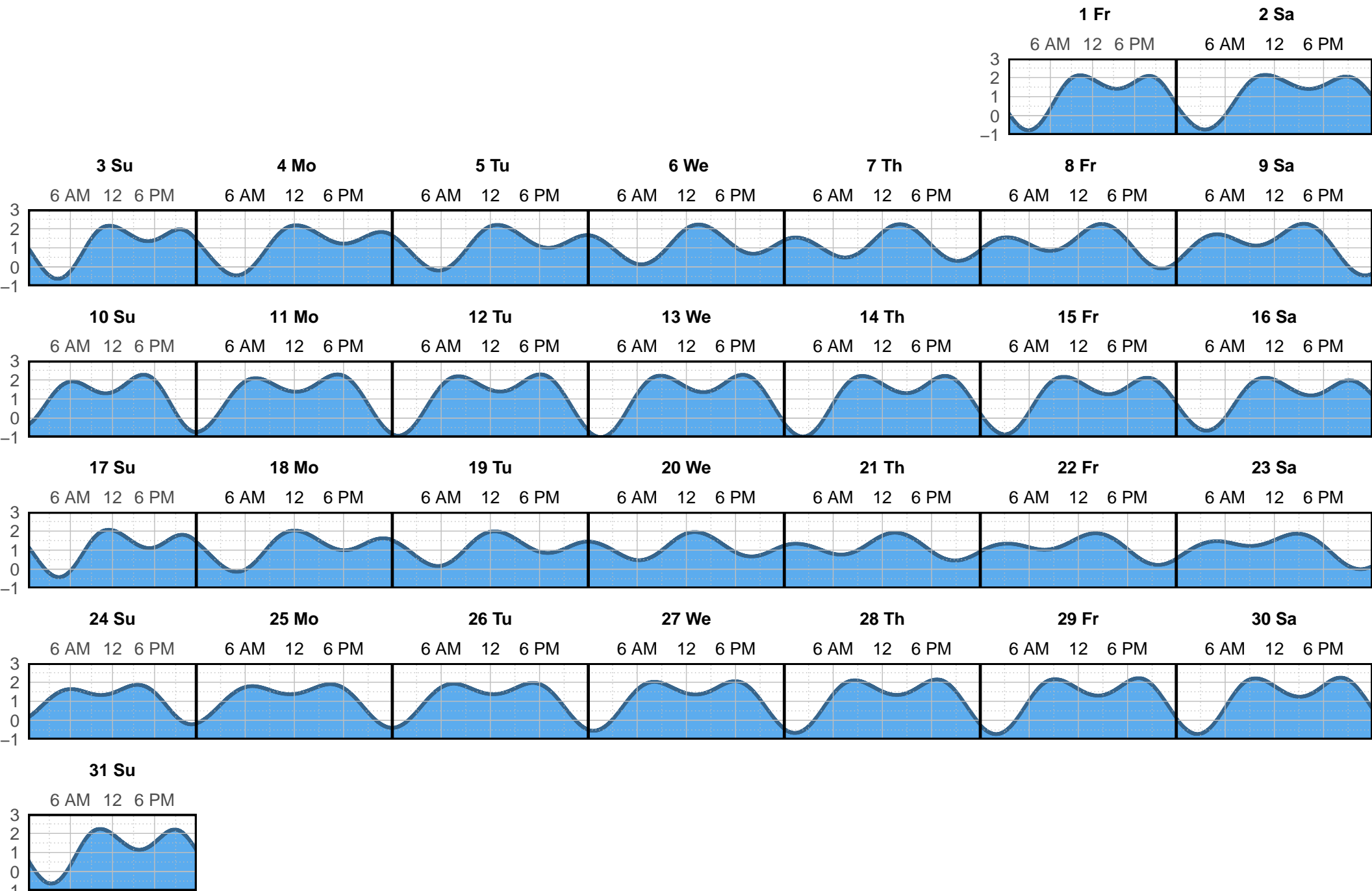
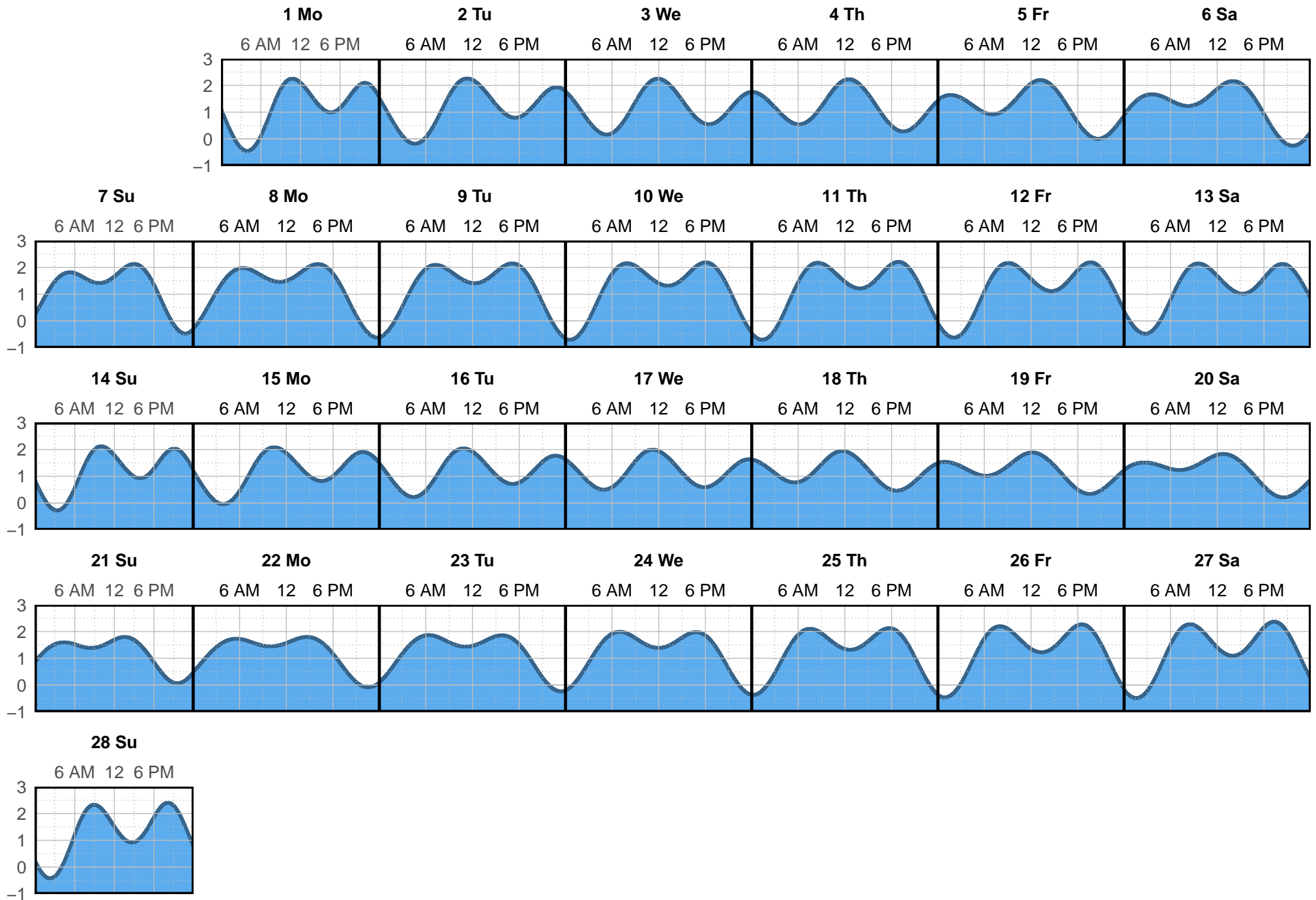


# January 2021



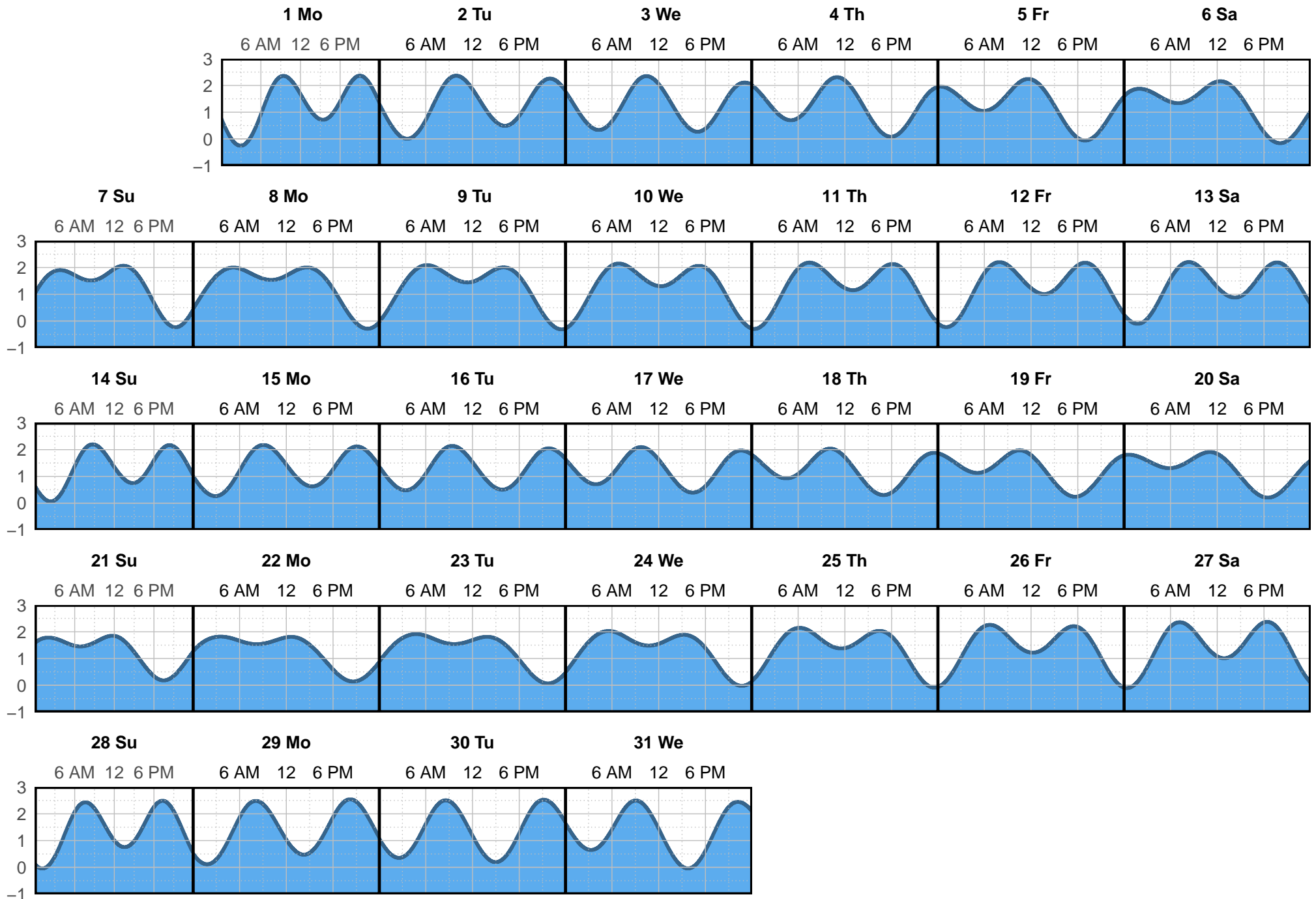
Apra Harbor, Guam | Not for navigation | This chart and the displayed data have no warranties of any type  
Tidal height in feet relative to the mean lower low water (MLLW) tidal datum

# February 2021



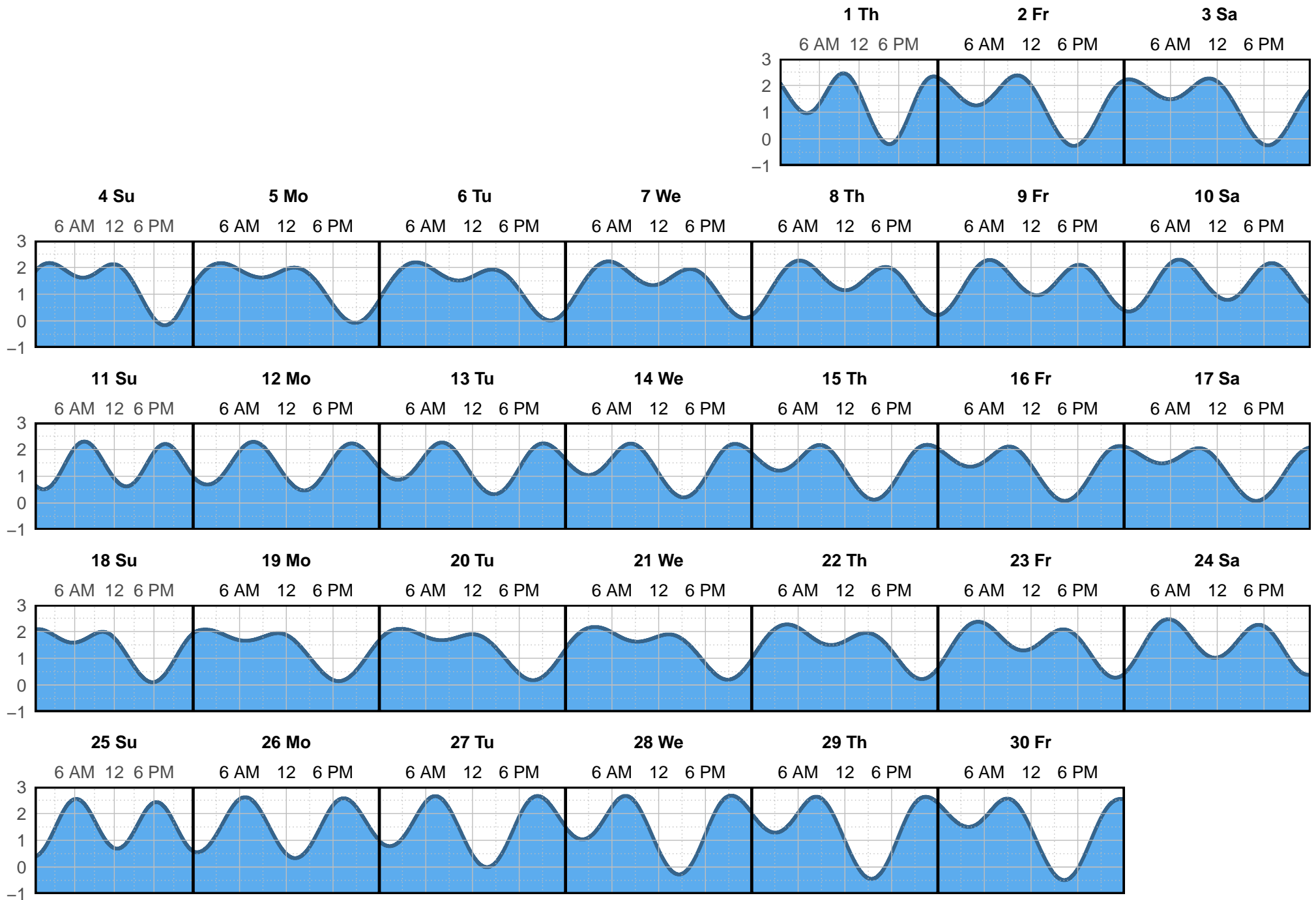
Apra Harbor, Guam | Not for navigation | This chart and the displayed data have no warranties of any type  
Tidal height in feet relative to the mean lower low water (MLLW) tidal datum

# March 2021



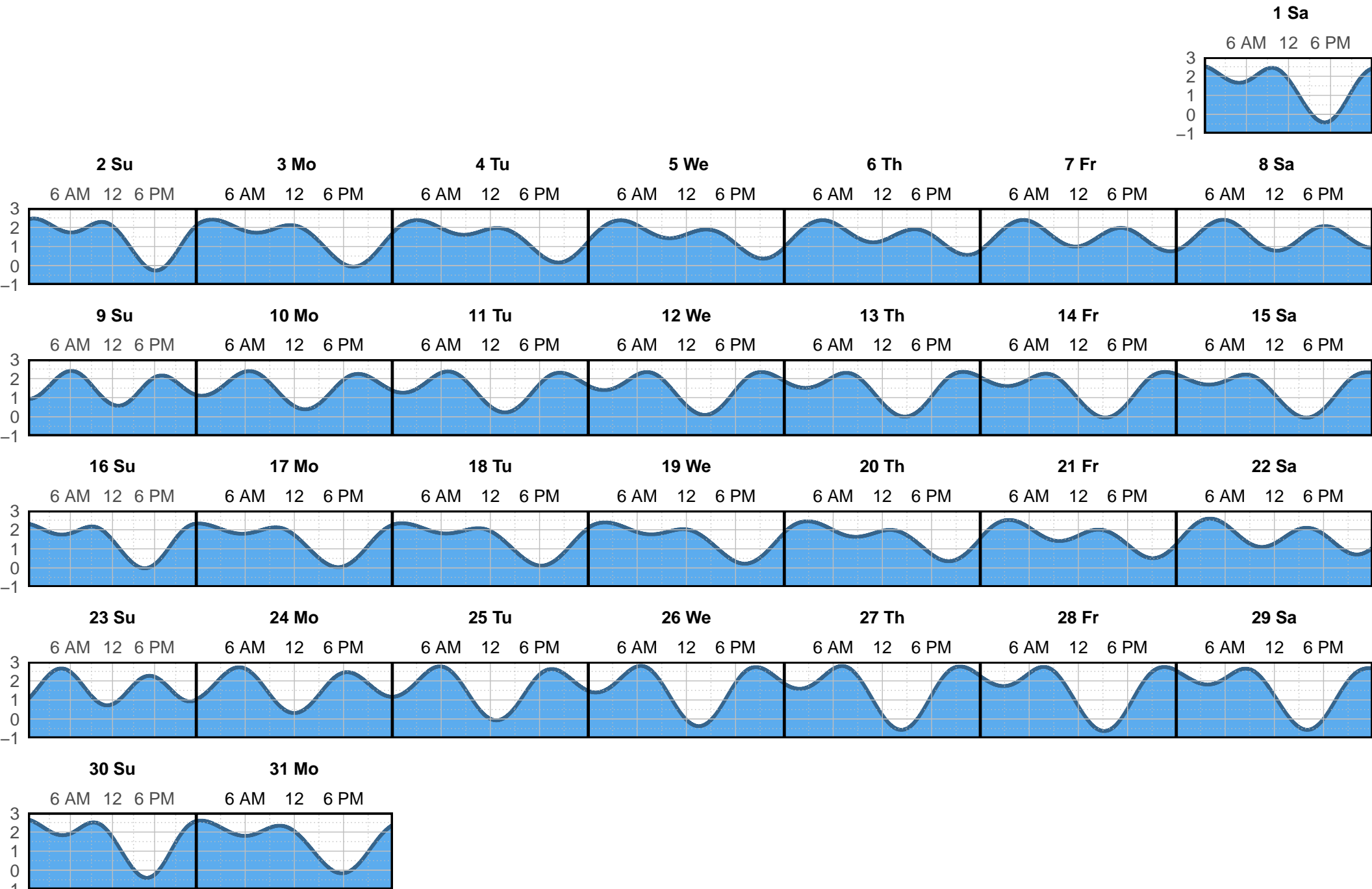
Apra Harbor, Guam | Not for navigation | This chart and the displayed data have no warranties of any type  
Tidal height in feet relative to the mean lower low water (MLLW) tidal datum

# April 2021



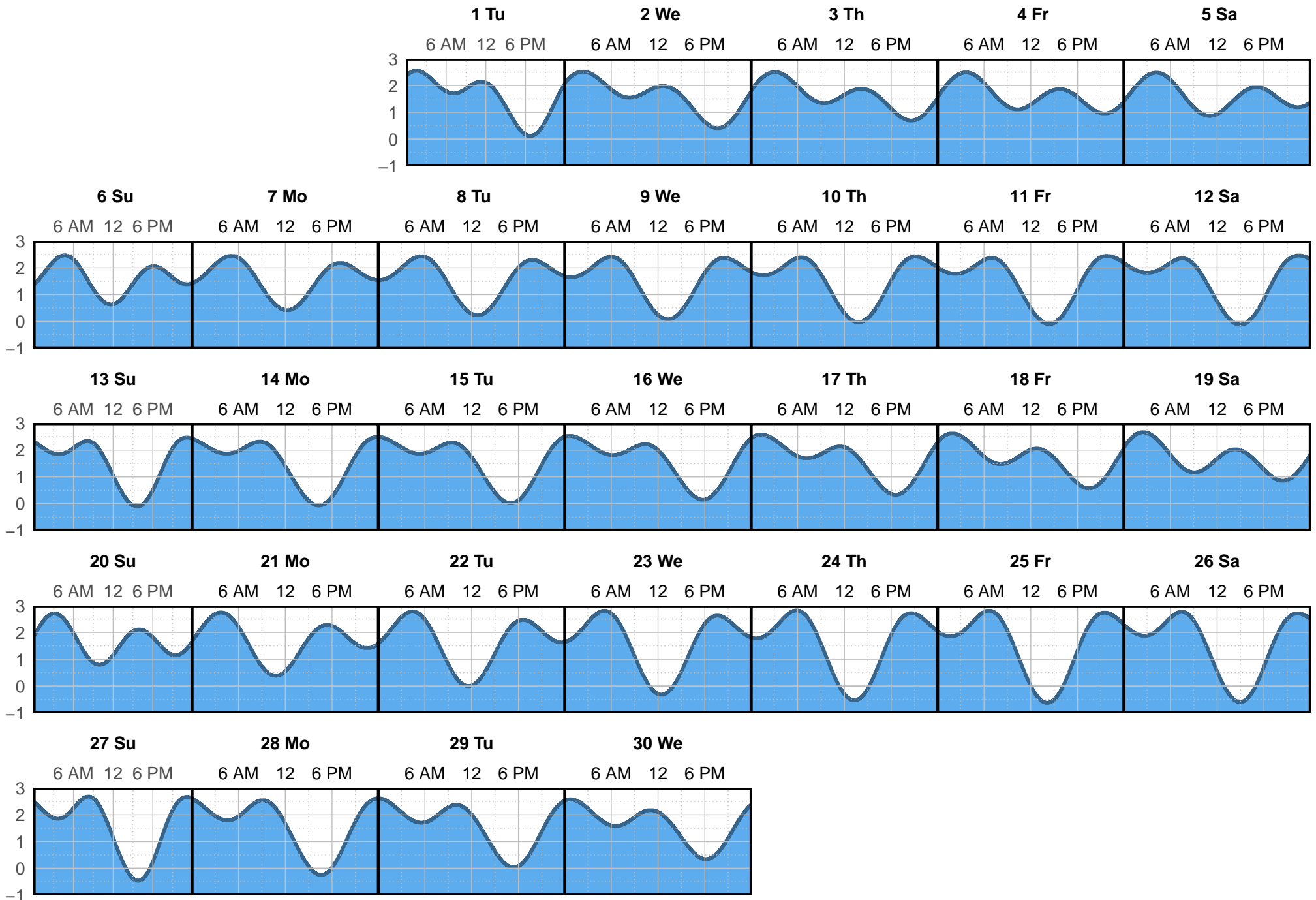
Apra Harbor, Guam | Not for navigation | This chart and the displayed data have no warranties of any type  
Tidal height in feet relative to the mean lower low water (MLLW) tidal datum

# May 2021



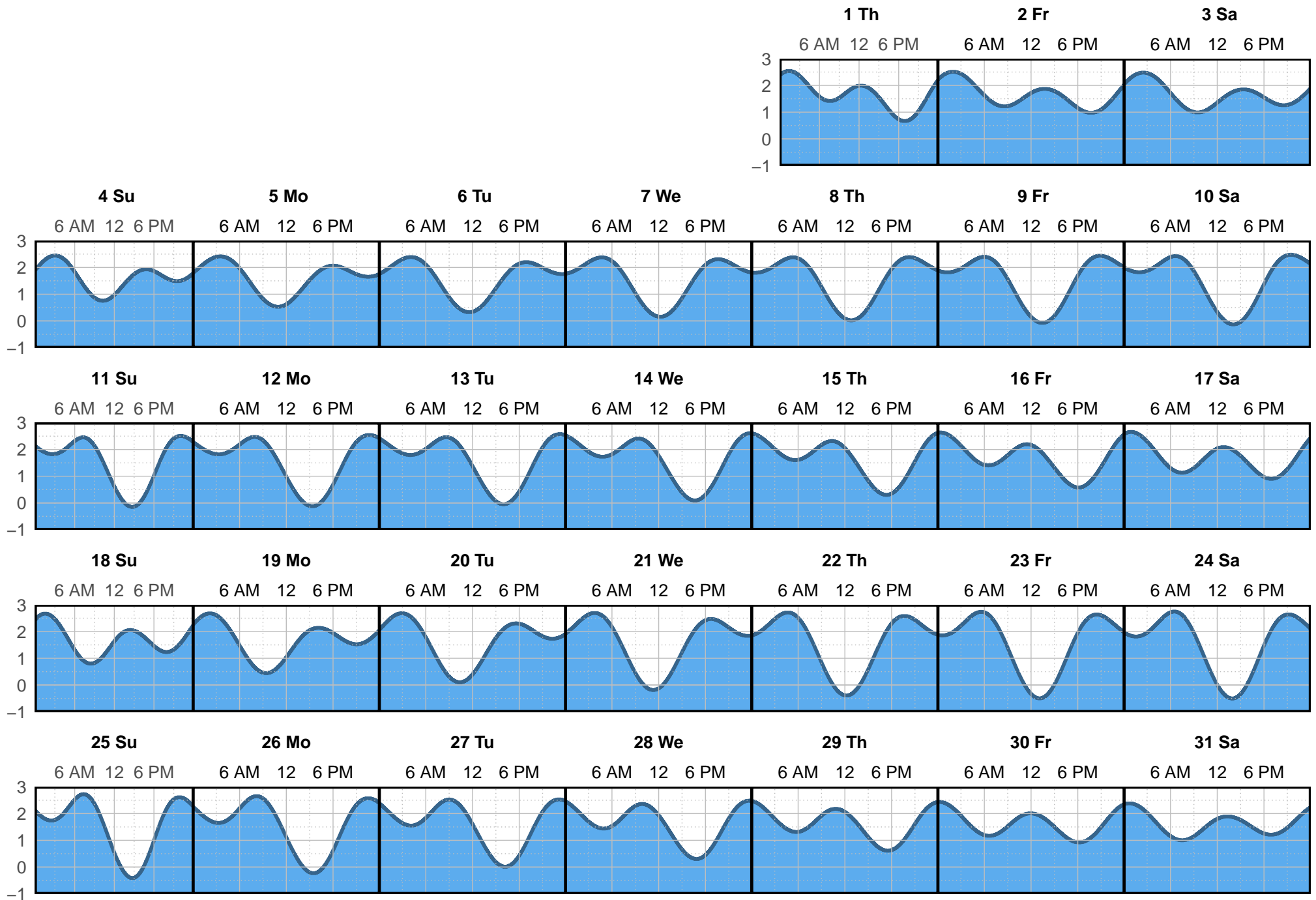
Apra Harbor, Guam | Not for navigation | This chart and the displayed data have no warranties of any type  
Tidal height in feet relative to the mean lower low water (MLLW) tidal datum

# June 2021



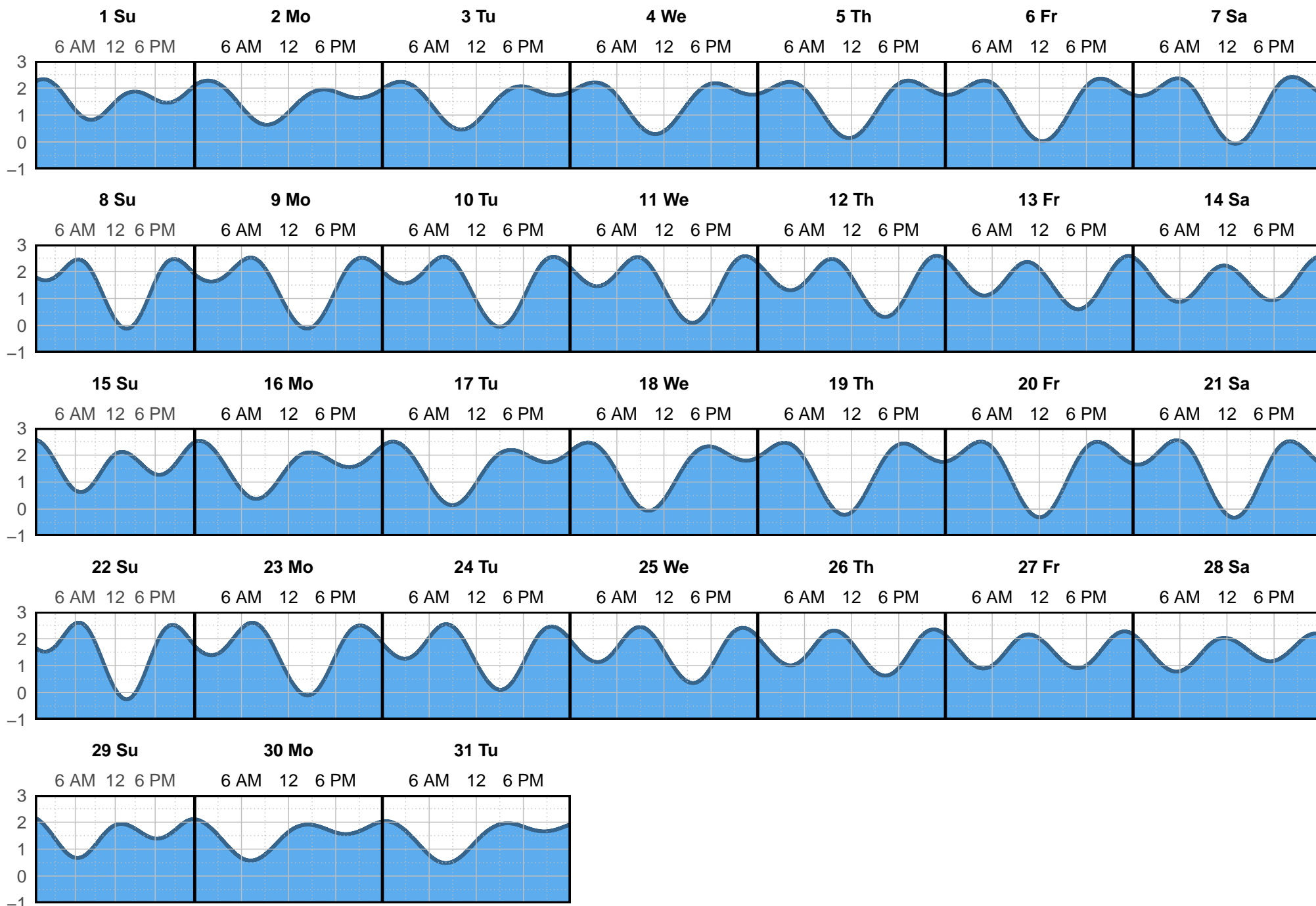
Apra Harbor, Guam | Not for navigation | This chart and the displayed data have no warranties of any type  
Tidal height in feet relative to the mean lower low water (MLLW) tidal datum

# July 2021



Apra Harbor, Guam | Not for navigation | This chart and the displayed data have no warranties of any type  
Tidal height in feet relative to the mean lower low water (MLLW) tidal datum

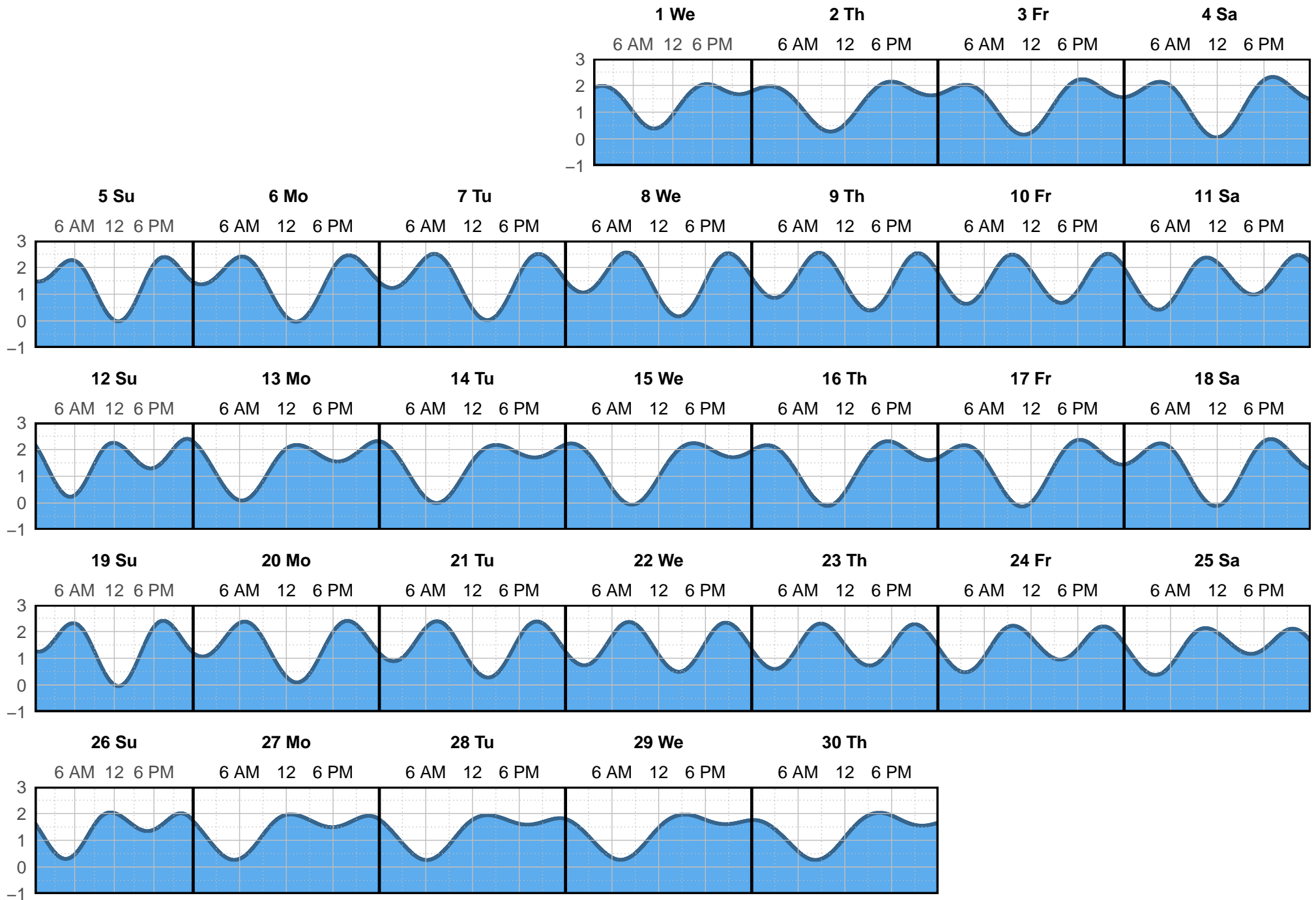
# August 2021



Apra Harbor, Guam | Not for navigation | This chart and the displayed data have no warranties of any type  
Tidal height in feet relative to the mean lower low water (MLLW) tidal datum

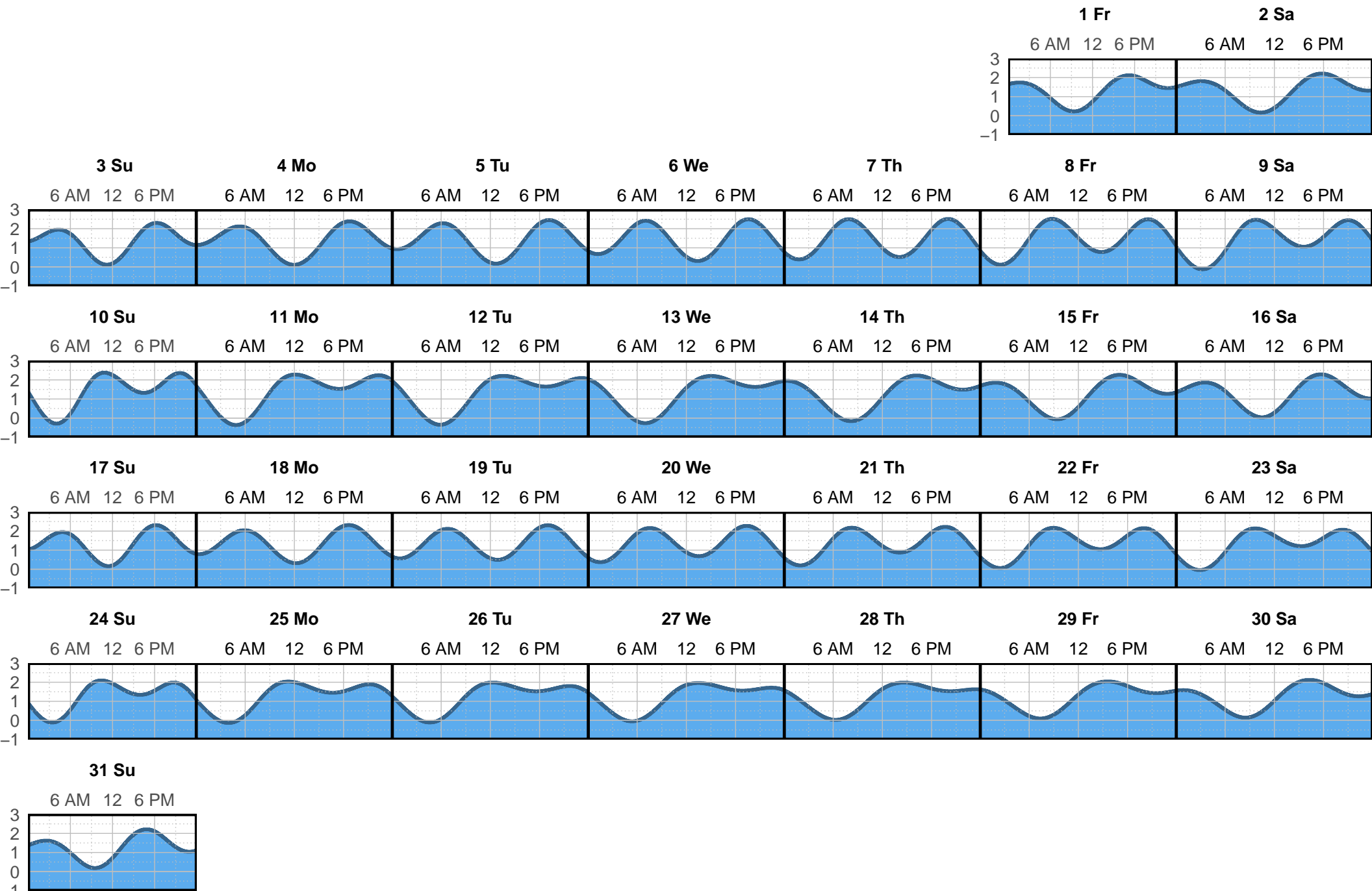


# September 2021



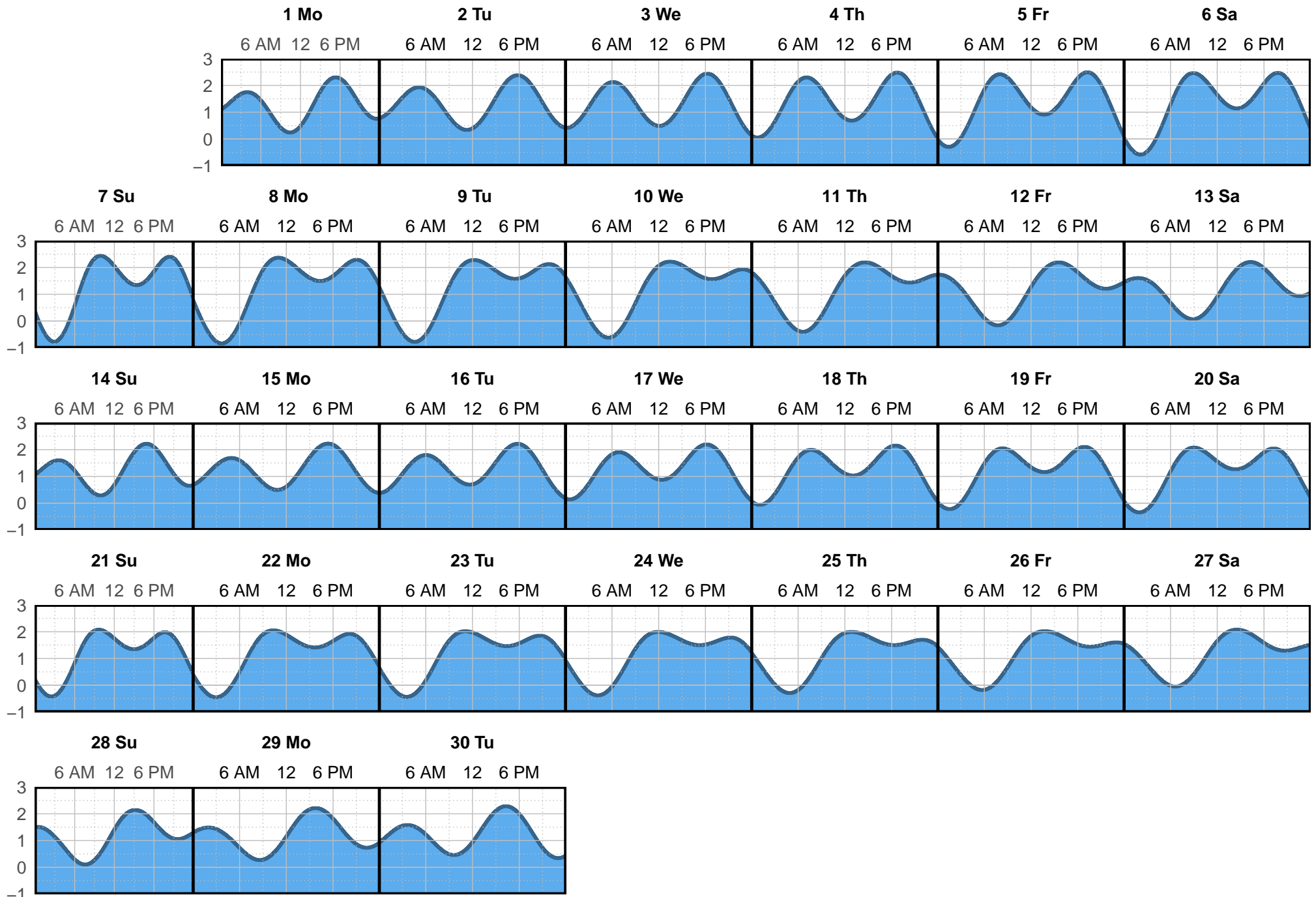
Apra Harbor, Guam | Not for navigation | This chart and the displayed data have no warranties of any type  
Tidal height in feet relative to the mean lower low water (MLLW) tidal datum

# October 2021



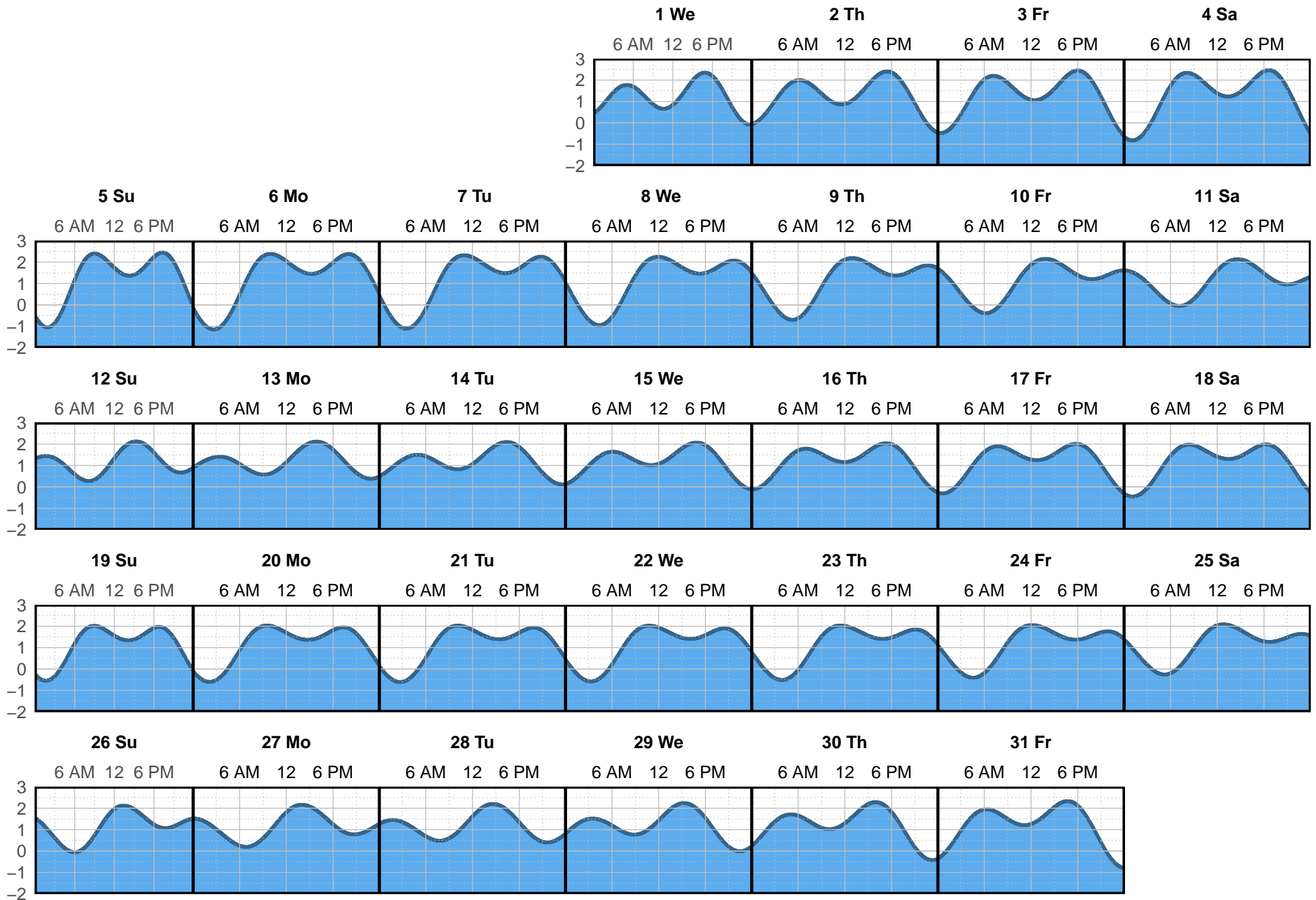
Apra Harbor, Guam | Not for navigation | This chart and the displayed data have no warranties of any type  
Tidal height in feet relative to the mean lower low water (MLLW) tidal datum

# November 2021



Apra Harbor, Guam | Not for navigation | This chart and the displayed data have no warranties of any type  
Tidal height in feet relative to the mean lower low water (MLLW) tidal datum

# December 2021



Apra Harbor, Guam | Not for navigation | This chart and the displayed data have no warranties of any type  
Tidal height in feet relative to the mean lower low water (MLLW) tidal datum